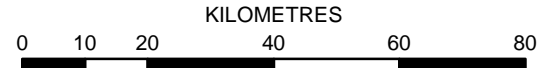
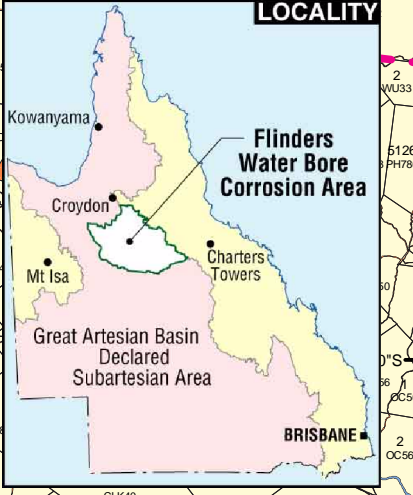
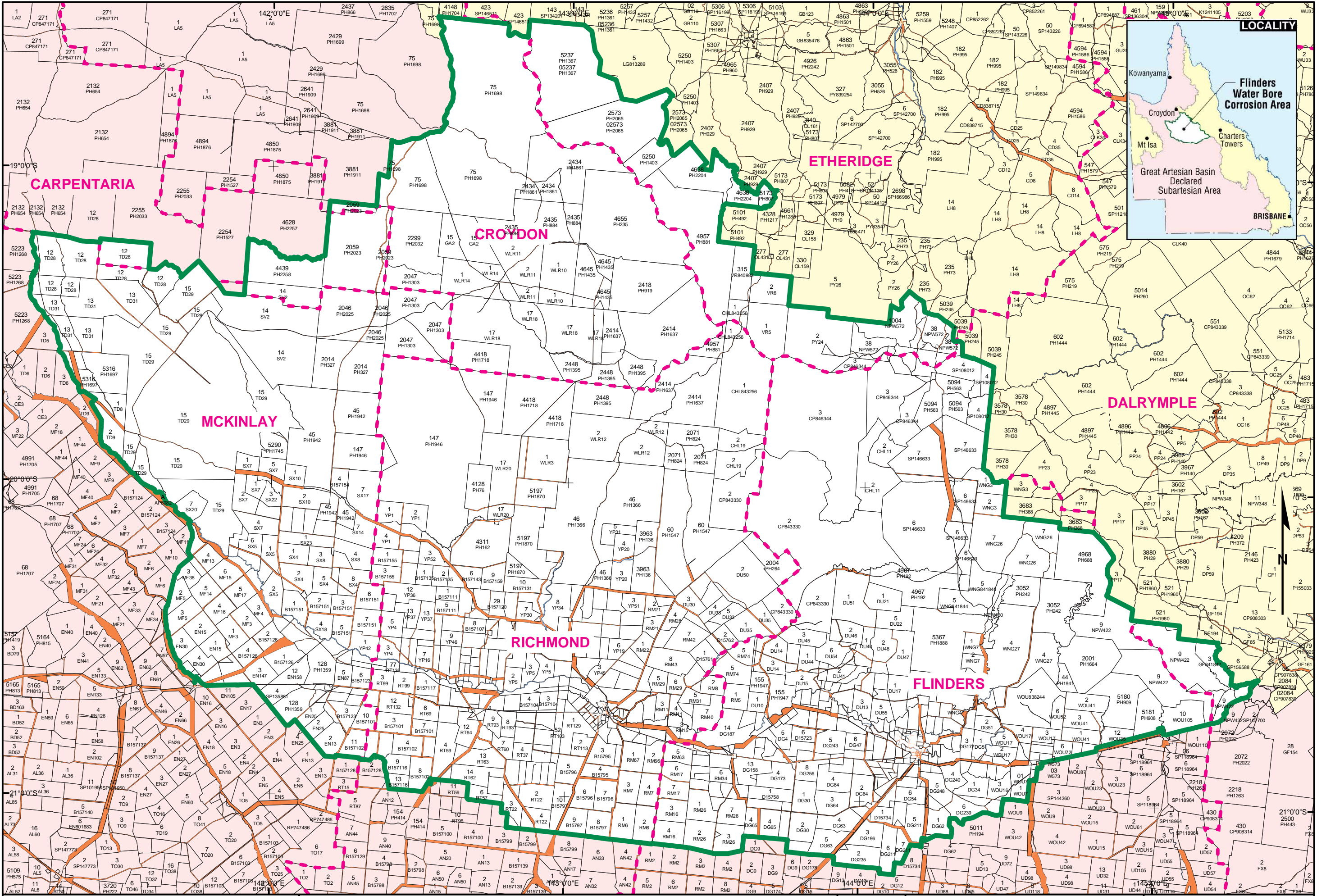


Disclaimer: While every care is taken to ensure the accuracy of this product, the Department of Natural Resources and Mines makes no representations or warranties about its accuracy, reliability, completeness or suitability for any particular purpose and disclaims all responsibility and all liability (including without limitation, liability in negligence) for all expenses, losses, damages (including indirect or consequential damage) and costs which you might incur as a result of the product being inaccurate or incomplete in any way and for any reason.

© The State of Queensland (Department of Natural Resources and Mines) (2004)

Produced at the Inshore/Offshore Sciences Centre
by Natural Resource Information Management
NSRc Department of Natural Resources and Mines
Workspace - /projects/167/16639



LEGEND

- Flinders Water Bore Corrosion Area
- CROYDON Local Govt Name and Boundary
- DCDB Lot Boundary
- DCDB Road Parcel
- DCDB Water Parcel

Notes:
Datum - GDA94
Projection - MGA Zone 54



Flinders Water Bore Corrosion Area

A3-507421

10 Dec 2004