

Provisions of the Logan Basin Resource Operations Plan taken to be included in the Water Plan (Logan Basin) 2007 – ss. 1259 and 1264 of the *Water Act 2000*.

Note: This document includes a number of provisions that were previously located in the Logan Basin Resource Operations Plan 2009. In accordance with section 1259(2)(e) of the *Water Act 2000*, the provisions contained in this document, including any associated attachments, are to be read as being provisions of the Water Plan (Logan Basin) 2007. Despite not currently being located in the water plan, these provisions carry the same authority and are being subject to the same legislative requirements as the provisions contained in the water plan. The provisions contained in this document have retained the same section numbering as that contained in the superseded Logan Basin Resource Operations Plan 2009. However, the section number will change when incorporated into the water plan by the Office of Queensland Parliamentary Counsel.

For clarity, cross references to sections in the Water Act 2000, Water Regulation 2016 and Water Plan (Logan Basin) 2007 have been updated. Furthermore, cross references to sections in the new planning instruments, which came into effect on 06 December 2016, have also been updated.

Acknowledgement of Traditional Owners

We respectfully acknowledge the Aboriginal and Torres Strait Islander peoples as the Traditional Owners and Custodians of this Country – the lands and seas on which we meet, live, learn, work and play. We acknowledge those of the past, the Ancestors whose strength has nurtured this land and its people, and we recognise their connection to land, sea and community. We pay our respects to them, their culture and to their Elders past and present.

This publication has been compiled by Water Planning and Science, South Region, Department of Regional Development, Manufacturing and Water.

© State of Queensland, 2023

The Queensland Government supports and encourages the dissemination and exchange of its information. The copyright in this publication is licensed under a Creative Commons Attribution 4.0 International (CC BY 4.0) licence.



Under this licence you are free, without having to seek our permission, to use this publication in accordance with the licence terms. You must keep intact the copyright notice and attribute the State of Queensland as the source of the publication.

Note: Some content in this publication may have different licence terms as indicated.

For more information on this licence, visit <https://creativecommons.org/licenses/by/4.0/>.

The information contained herein is subject to change without notice. The Queensland Government shall not be liable for technical or other errors or omissions contained herein. The reader/user accepts all risks and responsibility for losses, damages, costs and other consequences resulting directly or indirectly from using this information.

Interpreter statement:

The Queensland Government is committed to providing accessible services to Queenslanders from all culturally and linguistically diverse backgrounds. If you have difficulty in understanding this document, you can contact us within Australia on 13QGOV (13 74 68) and we will arrange an interpreter to effectively communicate the report to you.



Contents

Chapter 1	Preliminary	1
7	Water management area – Water Regulation 2016, section 137	1
9	Resource operations plan zones	1
Attachment 2	Maps	2
Part 2	Water management areas (unsupplemented)	2
Part 3	Logan River Water Supply Scheme	3
Part 4	Resource operations plan zones (unsupplemented water)	3
Part 5	Resource operations plan zones (supplemented water)	9

Chapter 1 Preliminary

7 Water management area – Water Regulation 2016, section 137

A water management area shown on the map in Attachment 2, part 2 is a water management area for this plan.

9 Resource operations plan zones

(1) Each of the zones shown on maps in Attachment 2, parts 4 and 5 is a resource operations plan zone ('zone') for this plan.

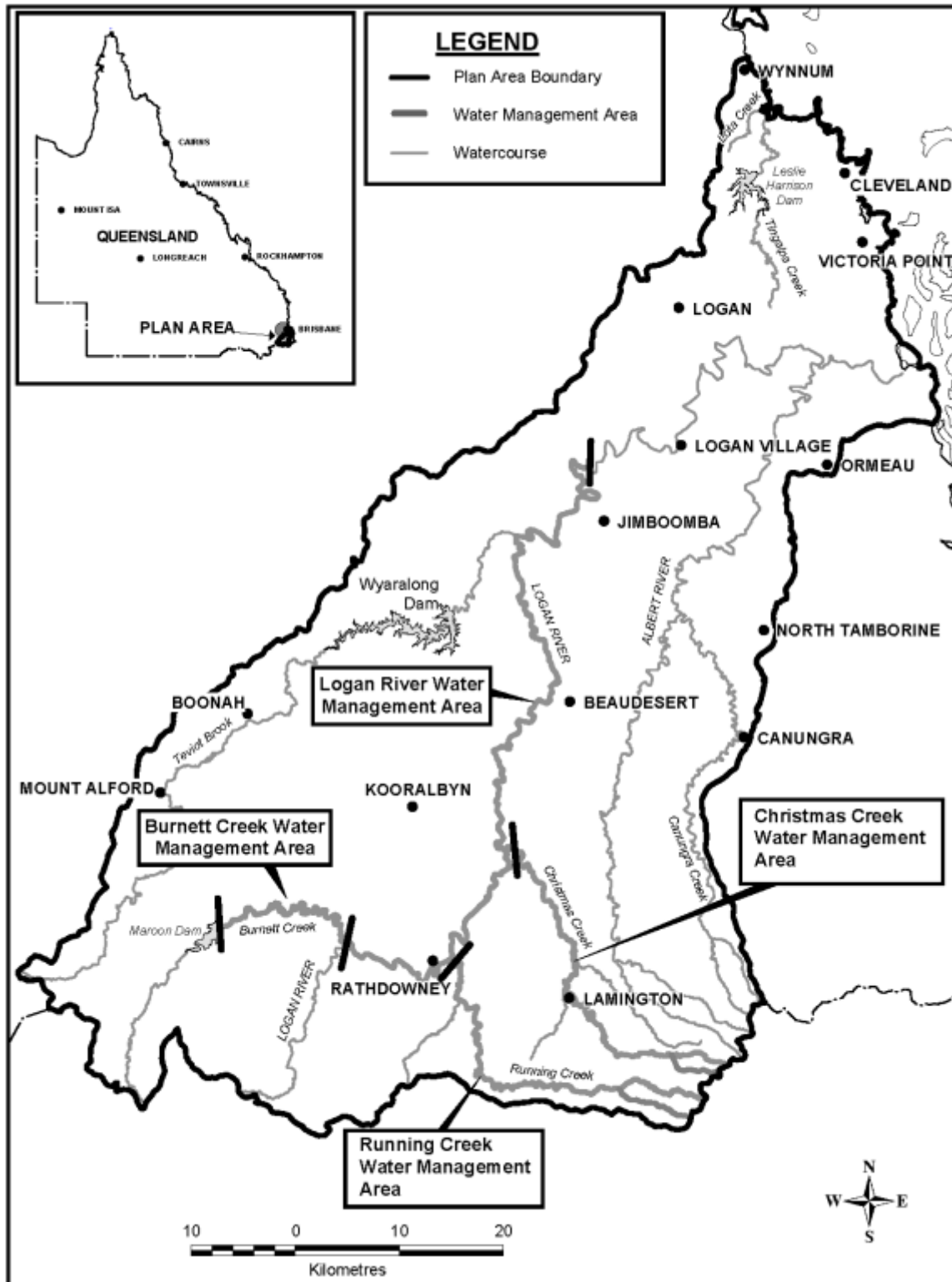
(2) Each zone includes –

(a) each part of a watercourse, lake or spring that lies within the zone and

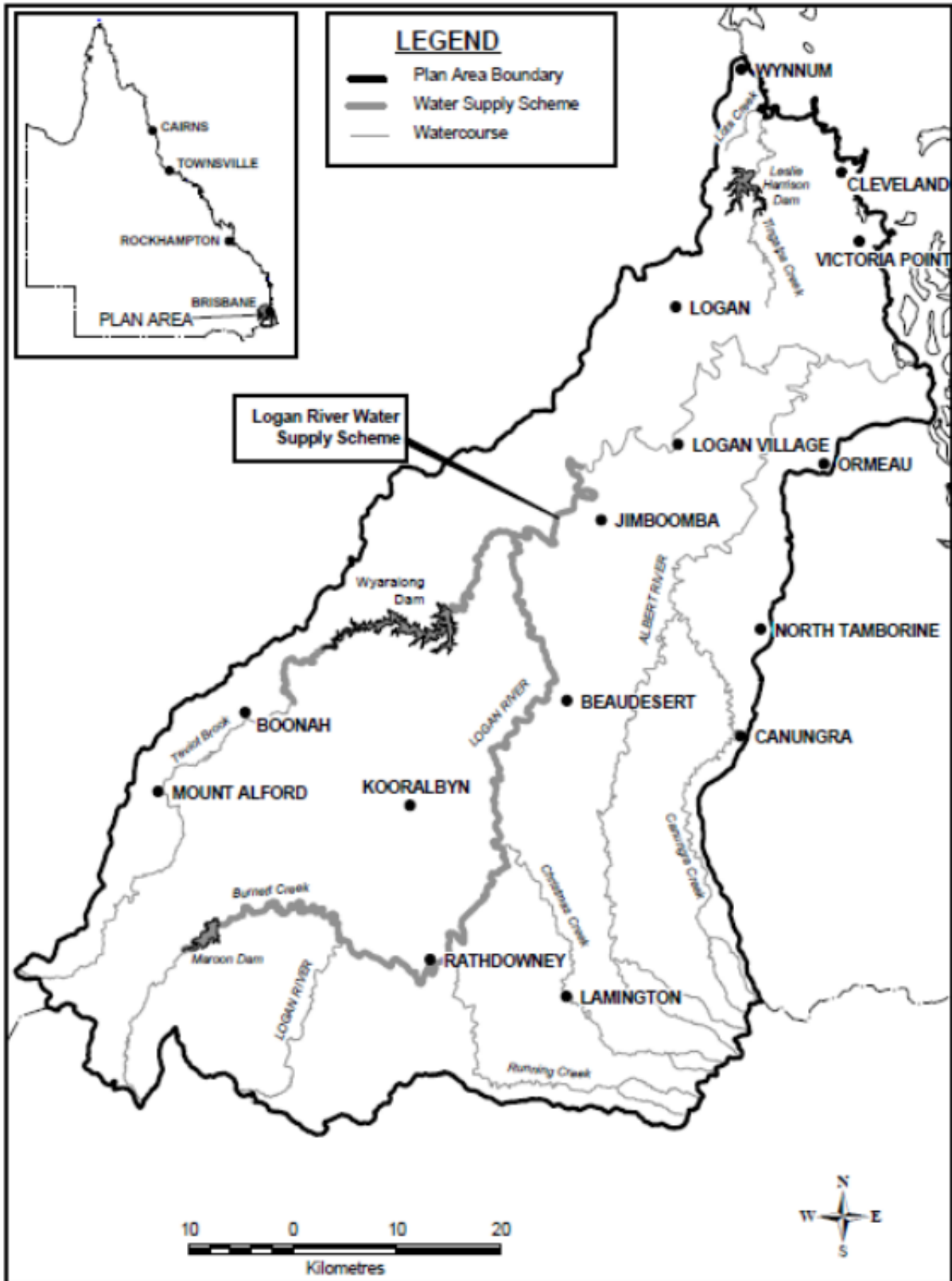
(b) those sections of tributaries where there is access to flow or pondage from a watercourse or lake within the zone.

Attachment 1 Maps

Part 2 Water management areas (unsupplemented)



Part 3 Logan River Water Supply Scheme



Part 4 Resource operations plan zones (unsupplemented water)

Figure 1 Burnett Creek Water Management Zone BCMCA and Logan River Water Management Area Zones LRMCA and LRMCB

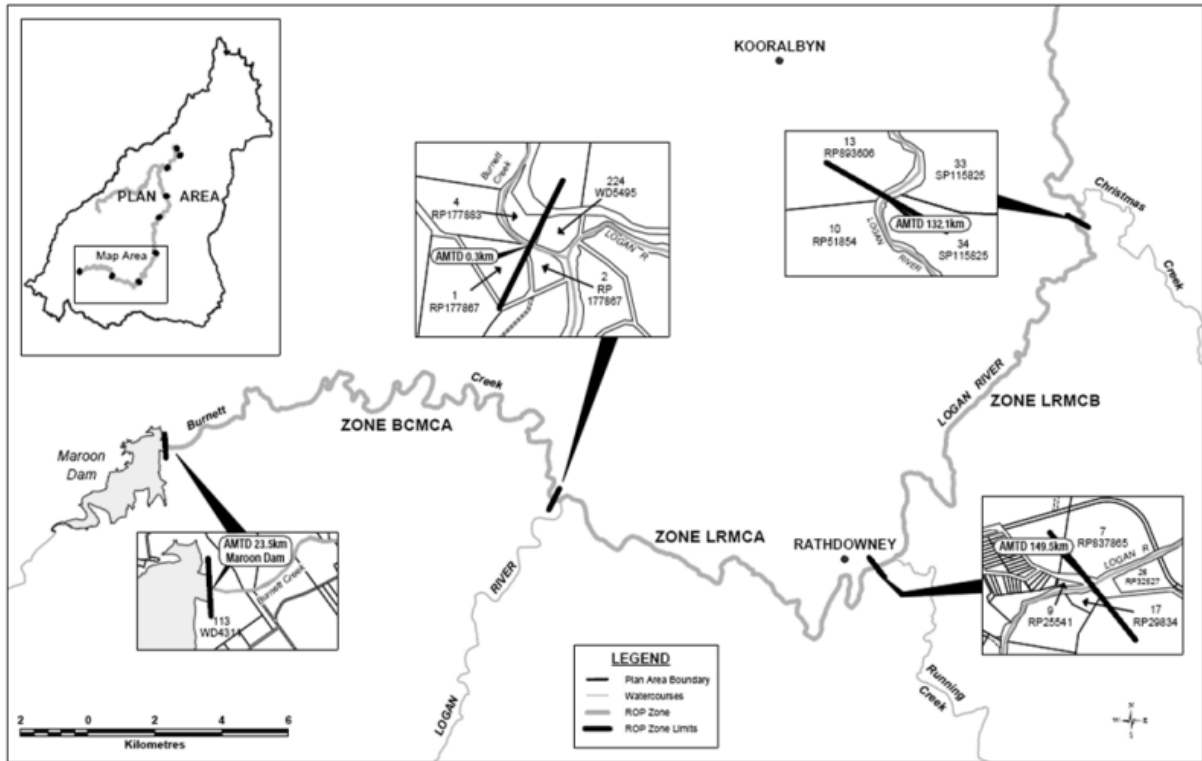


Figure 2 Logan River Water Management Area zones LRMCC, LRMCD and LRMCE

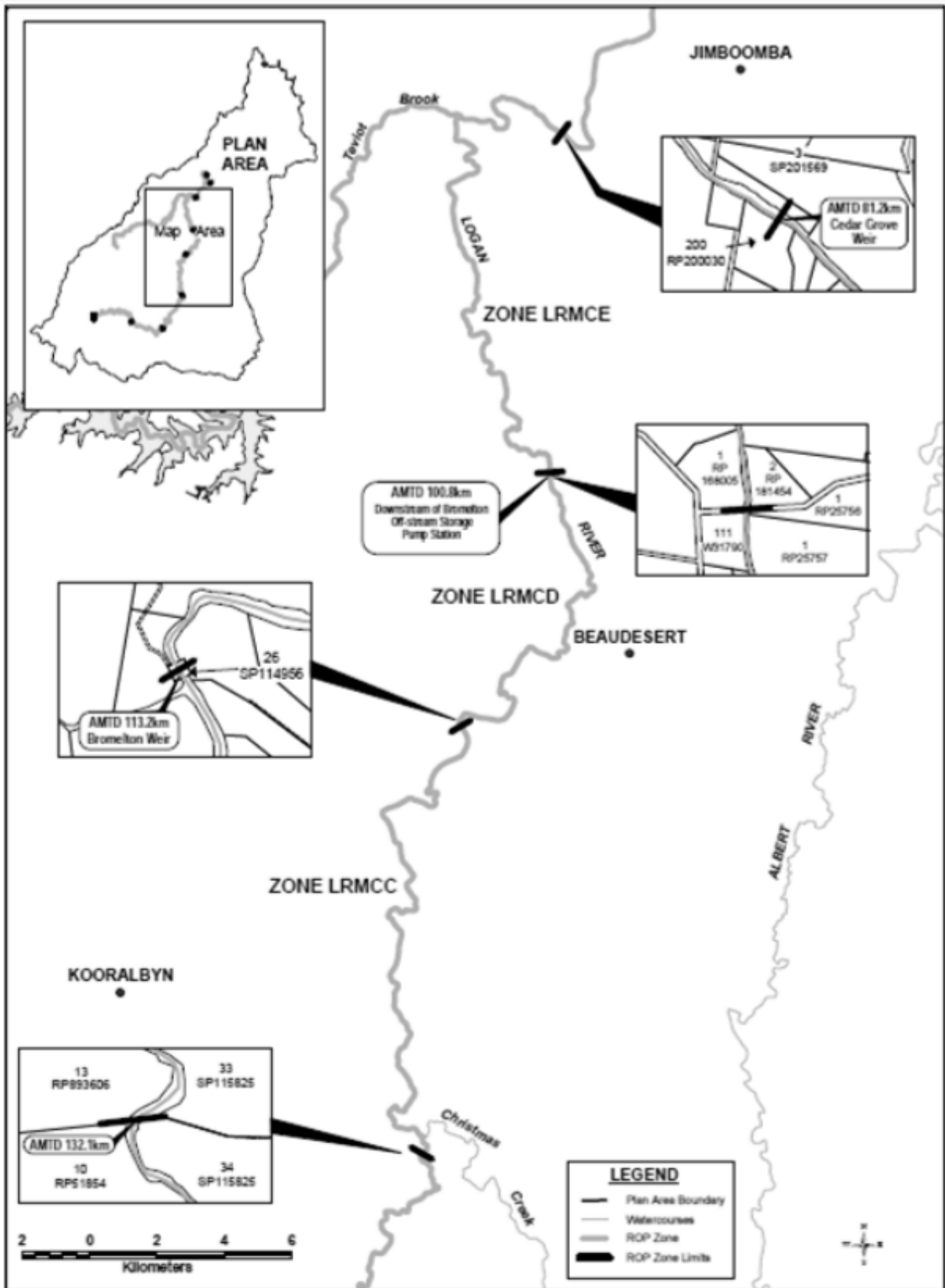


Figure 3 Logan River Water Management Area zones LRMCF and LRMC

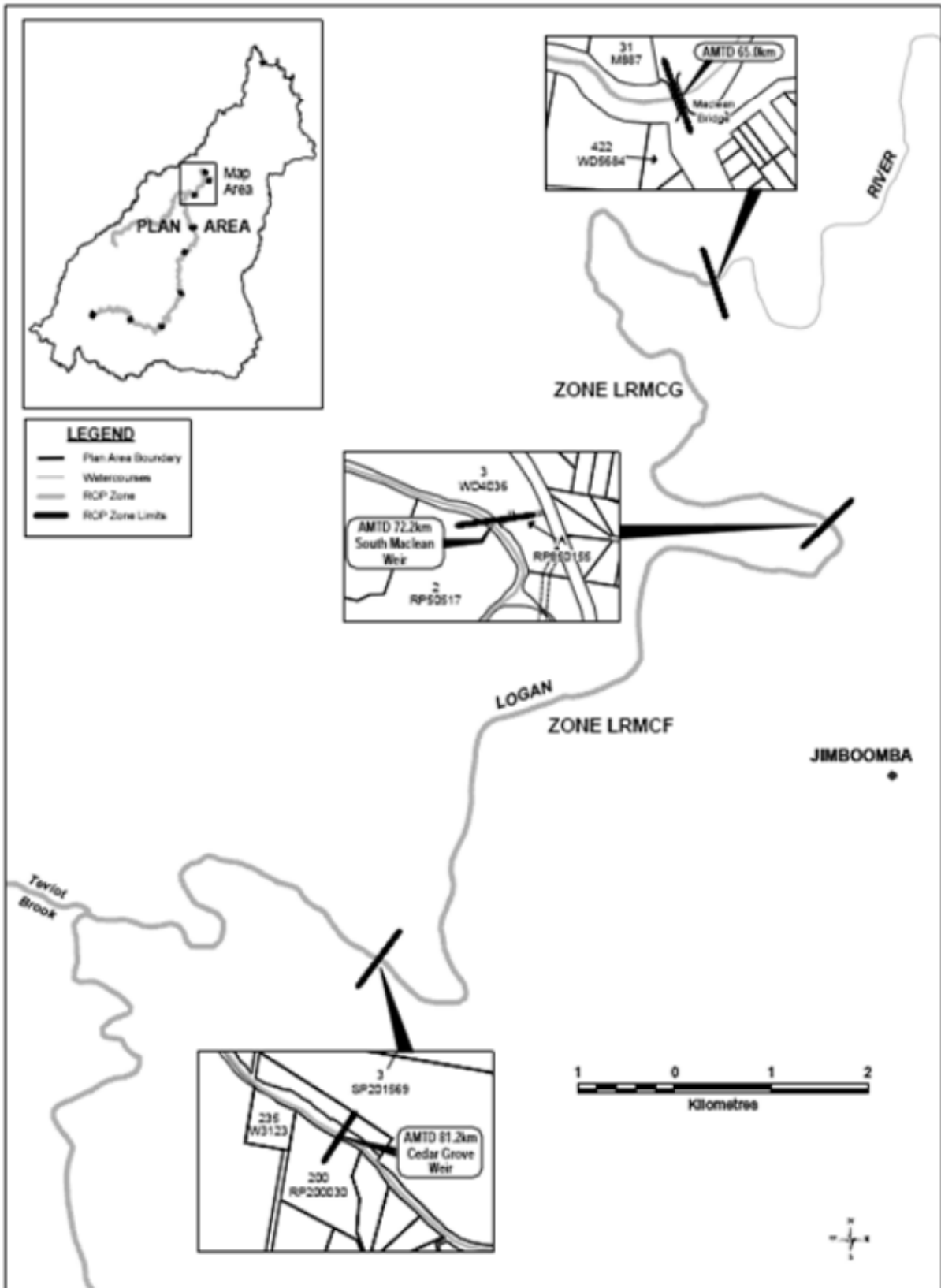


Figure 4 Christmas Creek Water Management Area zone CCMCA

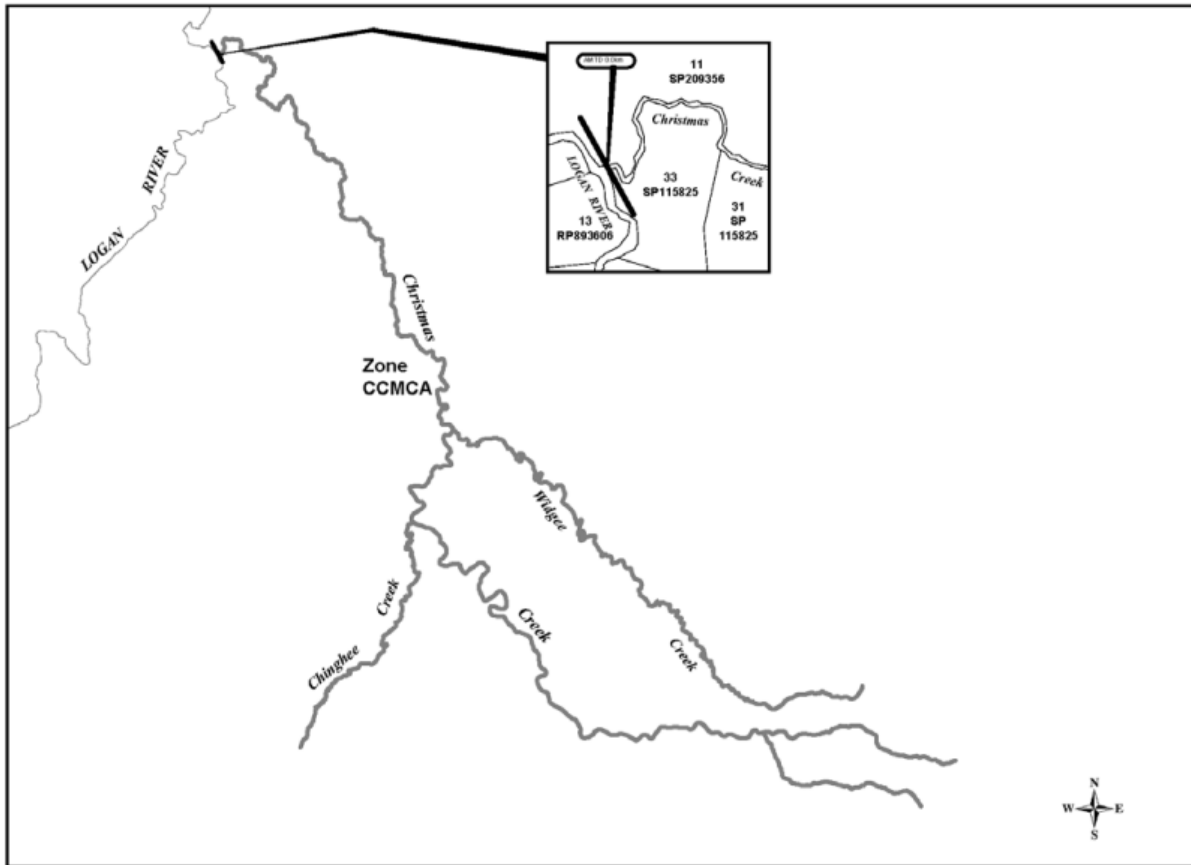
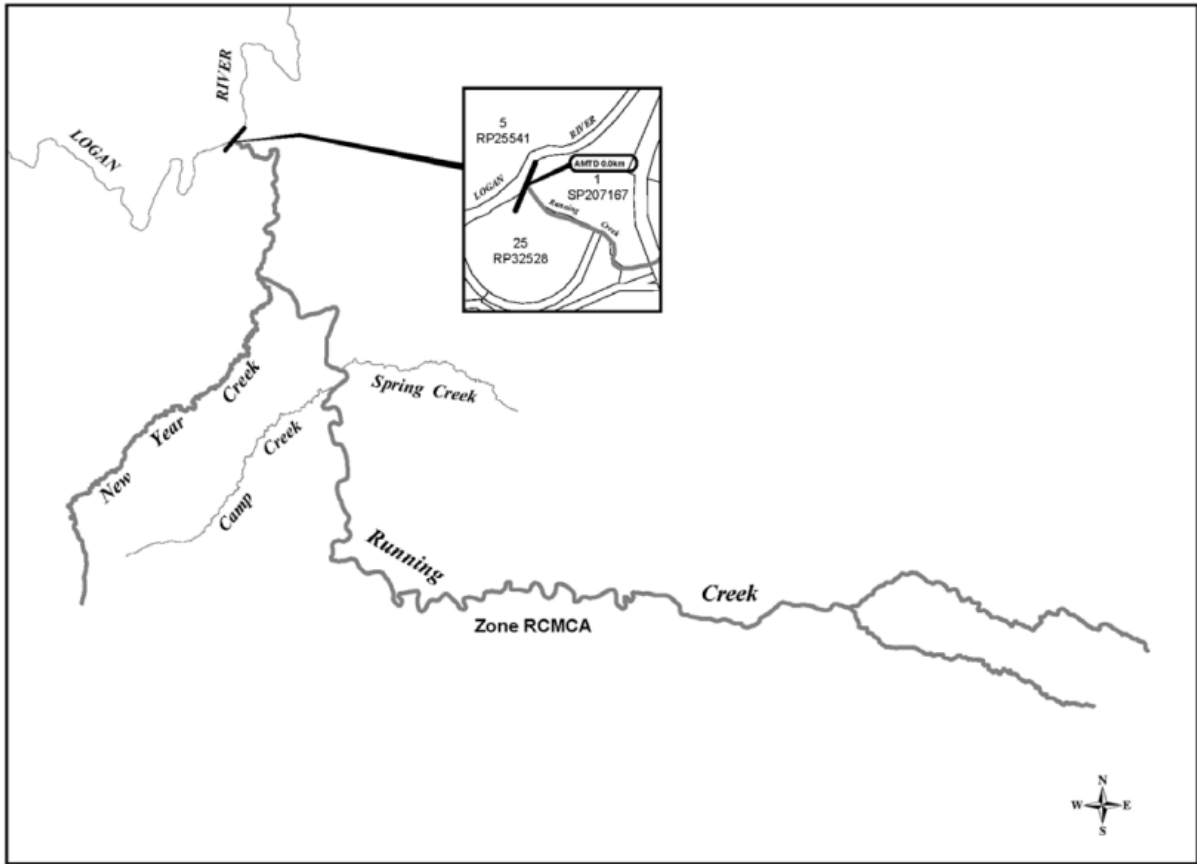


Figure 5 Running Creek Water Management Area zone RCMCA



Part 5 Resource operations plan zones (supplemented water)

Figure 1 Logan River Water Supply Scheme zone BUCSA, BUCSB and LORSA

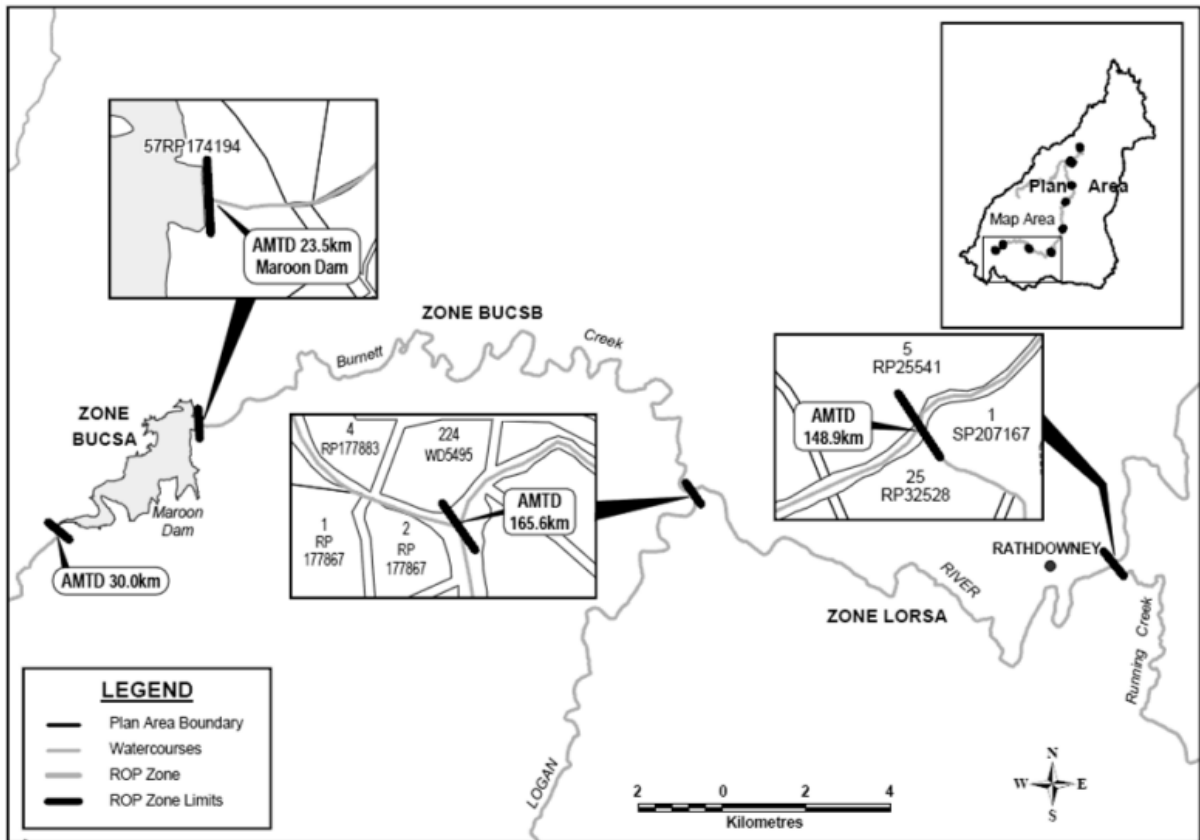


Figure 2 Logan River Water Supply Scheme zone zones LORSB, LORSC and LORS

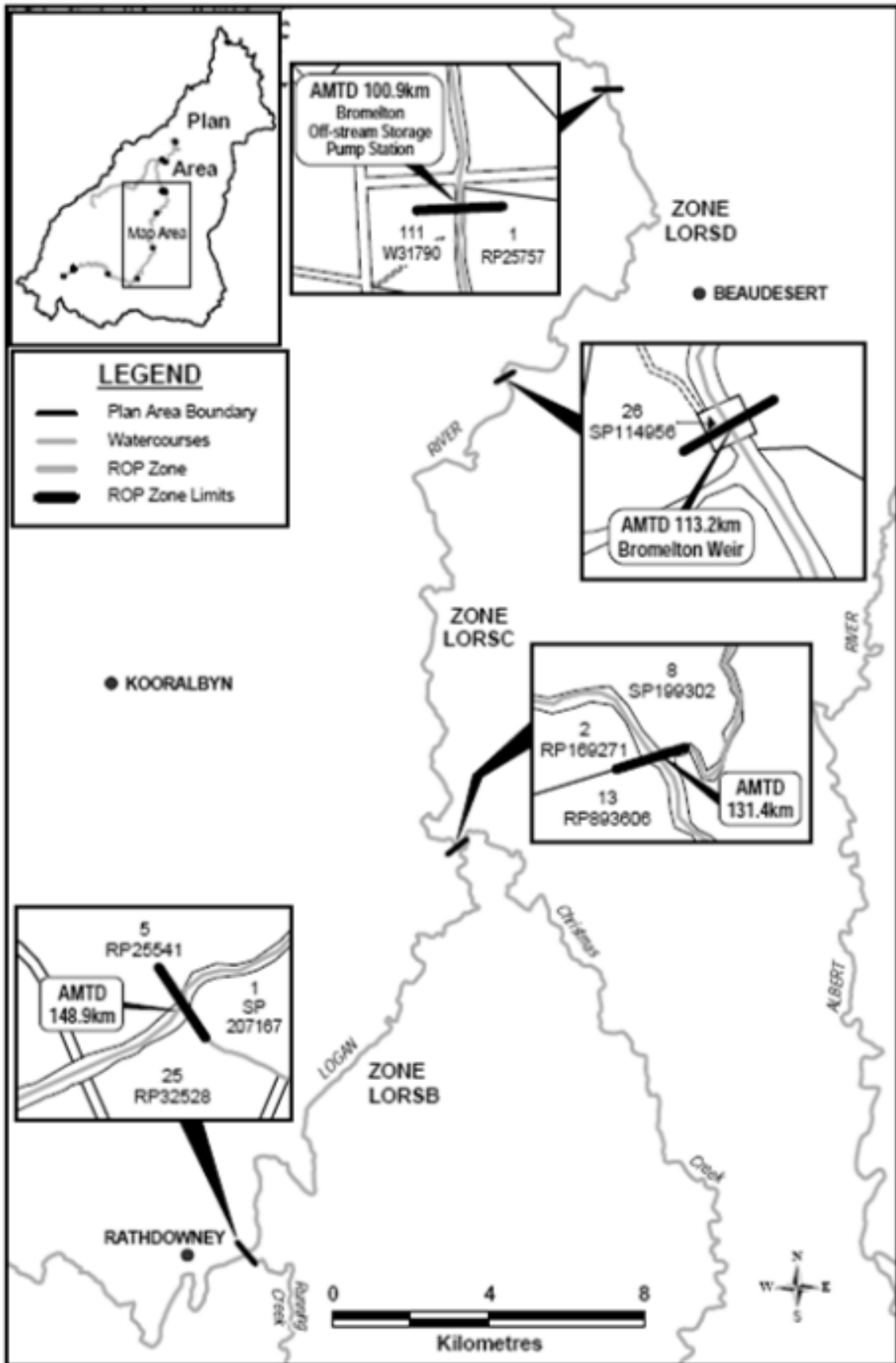


Figure 3 Logan River Water Supply Scheme zone zones LORSE, LORSF and LORSG

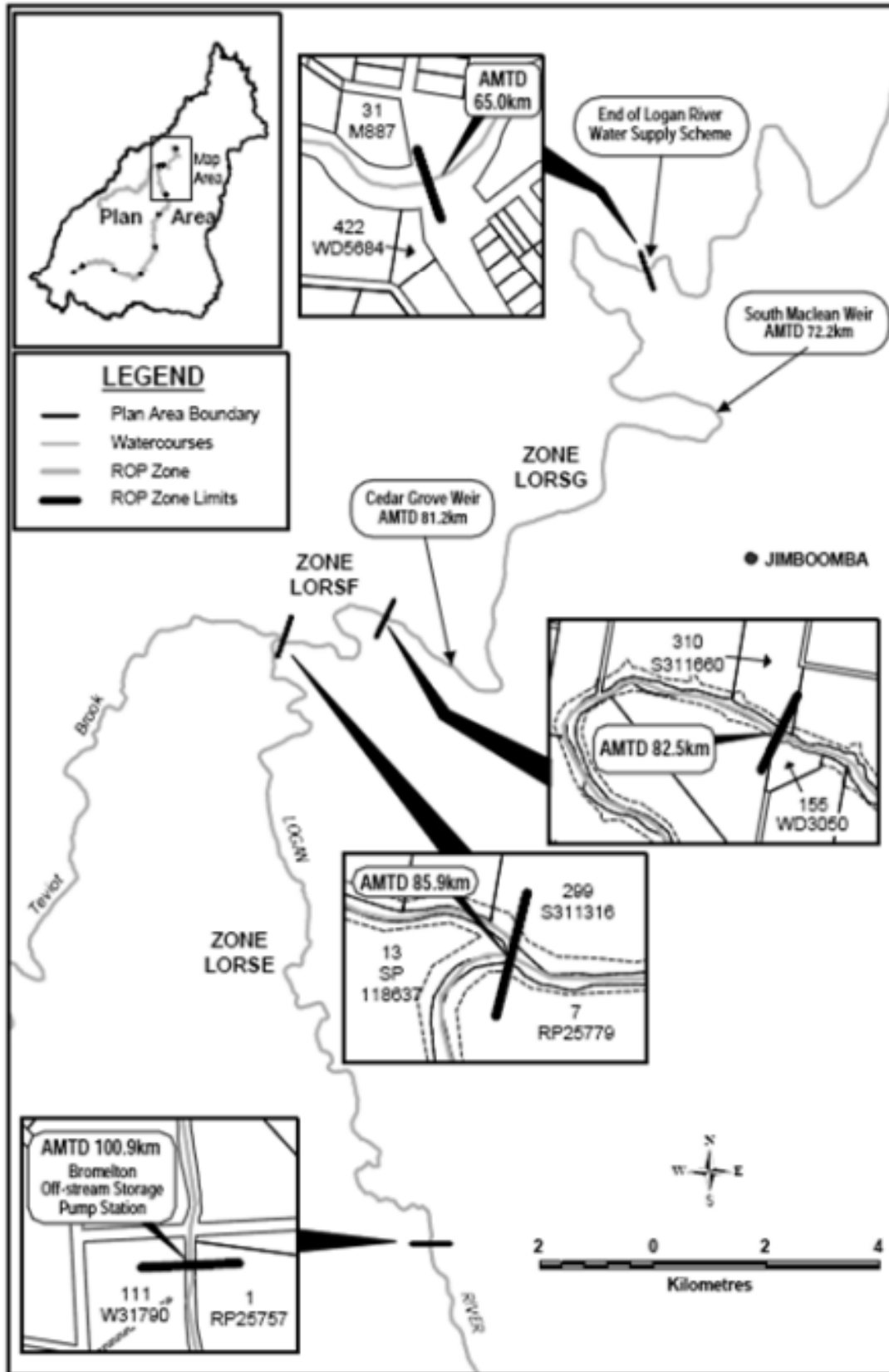
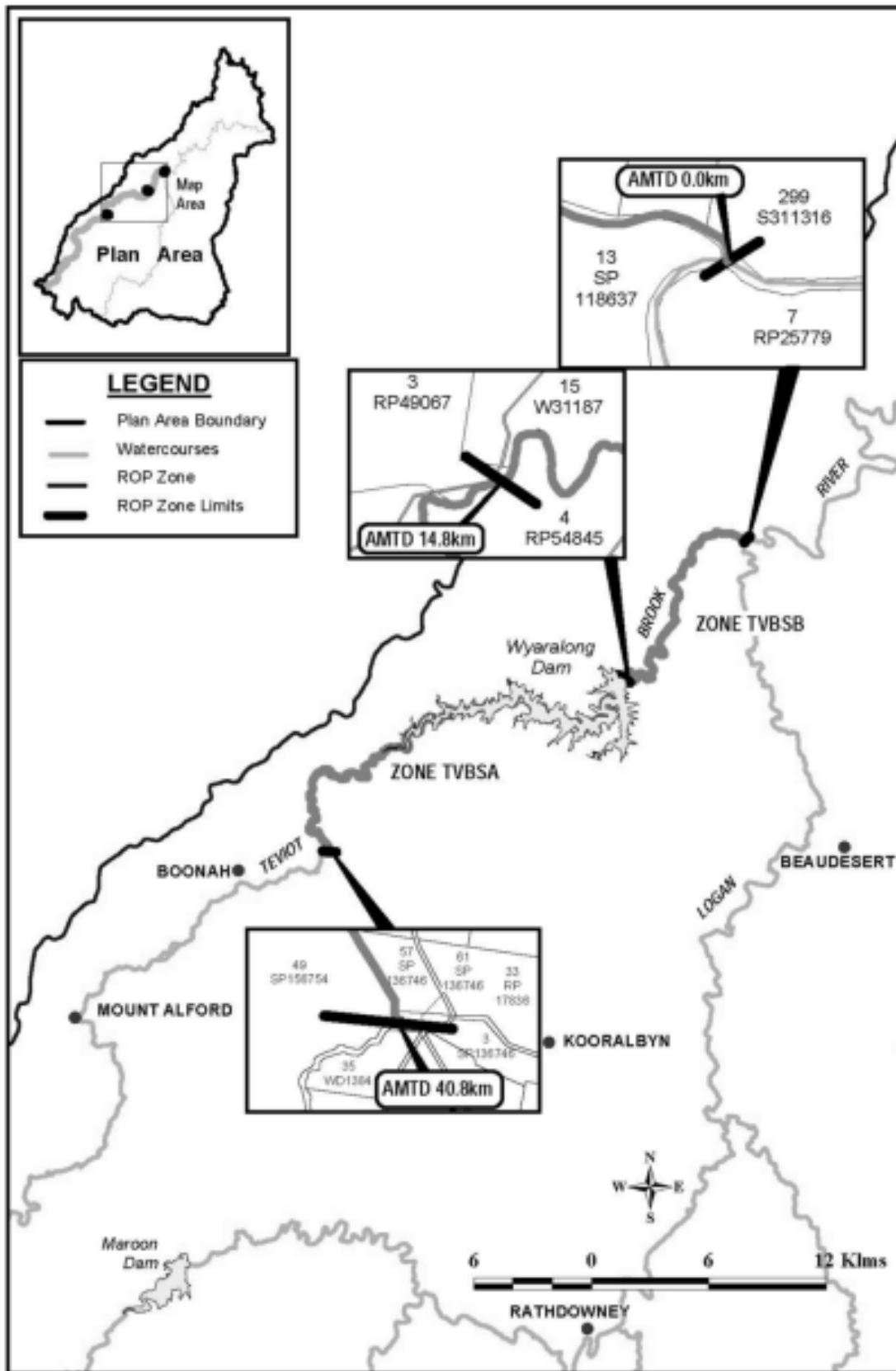


Figure 4 Logan River Water Supply Scheme zone zones TVBSA and TVBSB



Department of Regional Development,
Manufacturing and Water
GPO Box 2247, Brisbane, Queensland 4001
13 QGOV (13 74 68)
info@rdmw.qld.gov.au
rdmw.qld.gov.au



Queensland
Government